

# State of Wyoming Corner Record

(In compliance with the *CORNER PERPETUATION AND FILING ACT*, Wyoming Statutes, 1997, Section 33-29-140, et. seq., and the Rules and Regulations of the Board of Registration for Professional Engineers and Professional Land Surveyors)

Reverse side of this form may be used if more space is needed.

Record of original survey and citation of source of historical information (if corner is lost or obliterated). Description of corner monumentation evidence found and/or monument and accessories established to perpetuate the location of this corner. Sketch of relative location of monument, accessories, and reference points with course and distance to adjacent corner(s) (if determined in this survey). Method and rationale for reestablishment of lost or obliterated corner.


G.L.O. Record: J. Wesley Hammond, U.S. Deputy Surveyor, September 4, 1871.  
80.00 Chains Set sand stone 20 x 10 x 8 for the corner to sections 7, 8, 17 & 18.

Found: 3 1/4" diameter Aluminum Cap, 4" below graded Laramie County Road. Aluminum Cap was marked as noted below.

See Boyd L. and Carol J. Frye Record of Survey for measurements to other found and set corners in the area.

Monument is located 7' North of the CL of East/ West Laramie County Road No. 213 and 20' West of CL of Southerly Larmie County Road No. 149 (South)

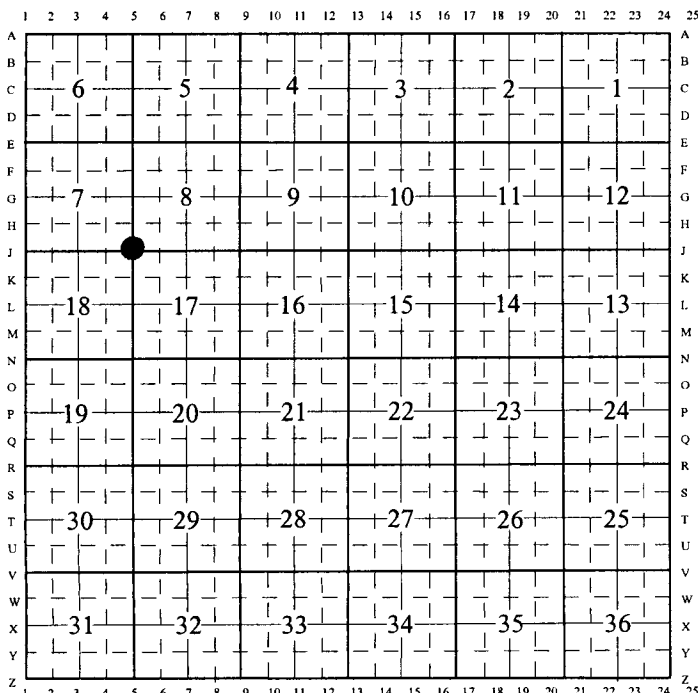
Aluminum Cap Markings



Date of Field Work: April 28, 2004

Office Reference: Boyd Frye Boundary

### CROSS INDEX DIAGRAM




Firm/Agency, Address

Paul A. Reid, PLS  
1533 Pinion Drive  
Cheyenne WY  
Phone (307) 637-3400

This corner record was prepared by me or under my direction and supervision.

*SEAL & SIGNATURE*



Corner Name: Northwest Corner Section: 17 T.14 N., R. 62 W., 6th P.M., Cross-Index No.: J-5  
SBRPEPLS/PLSW: MARCH 1994/97

